Barrier elevation

Scale 1:50

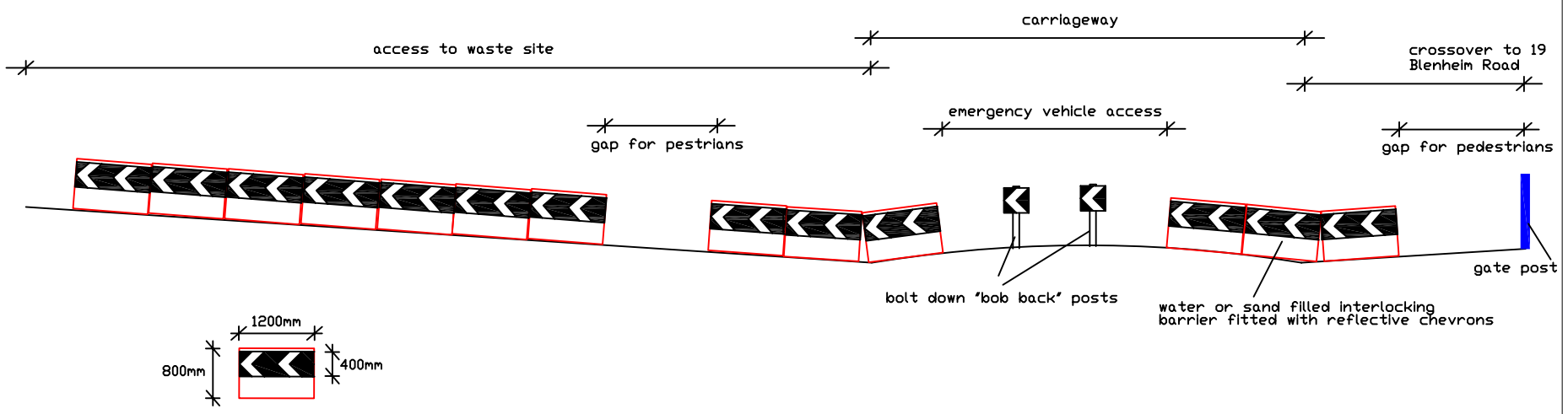

Barrier layout

Scale 1:100

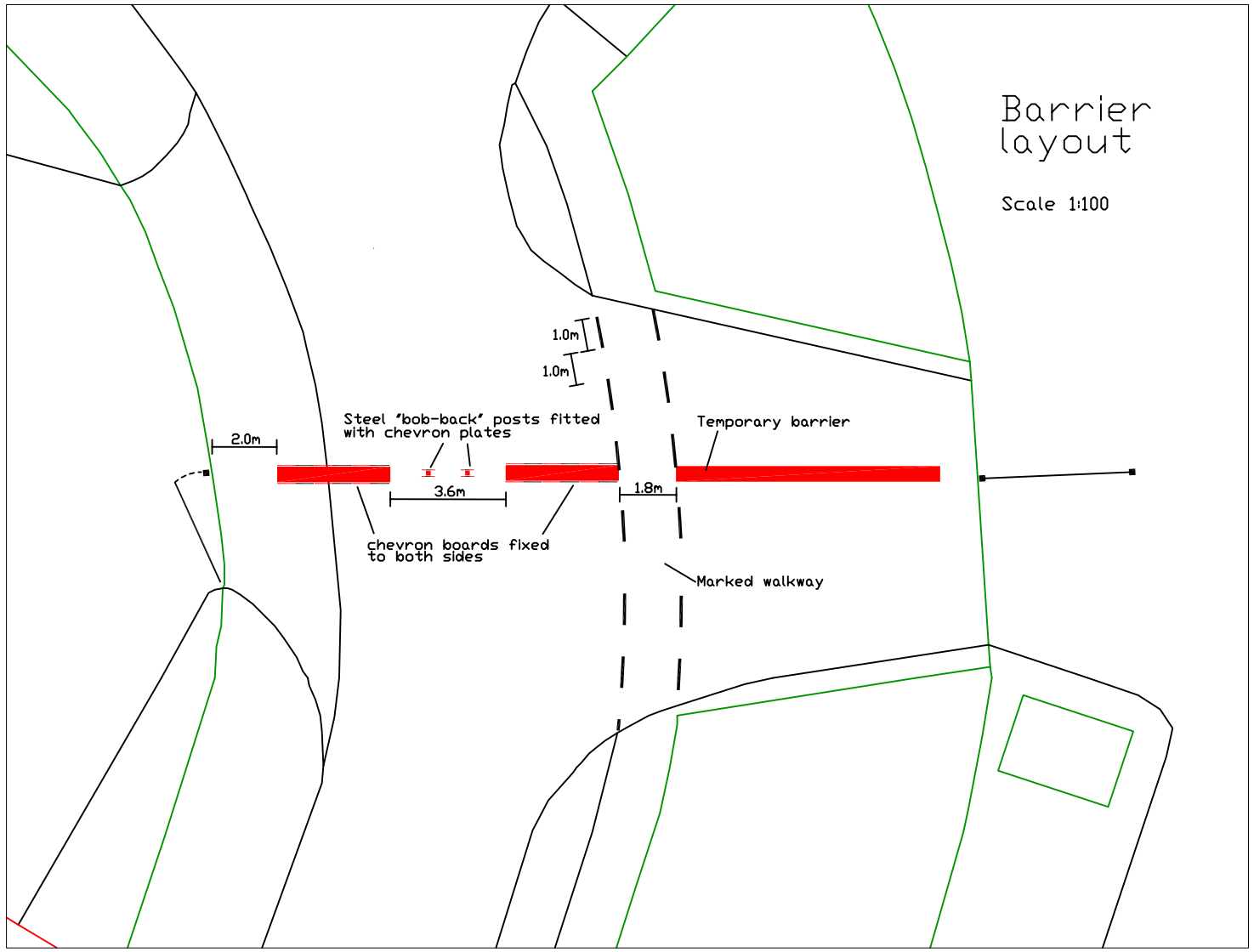

Plan

Not to scale

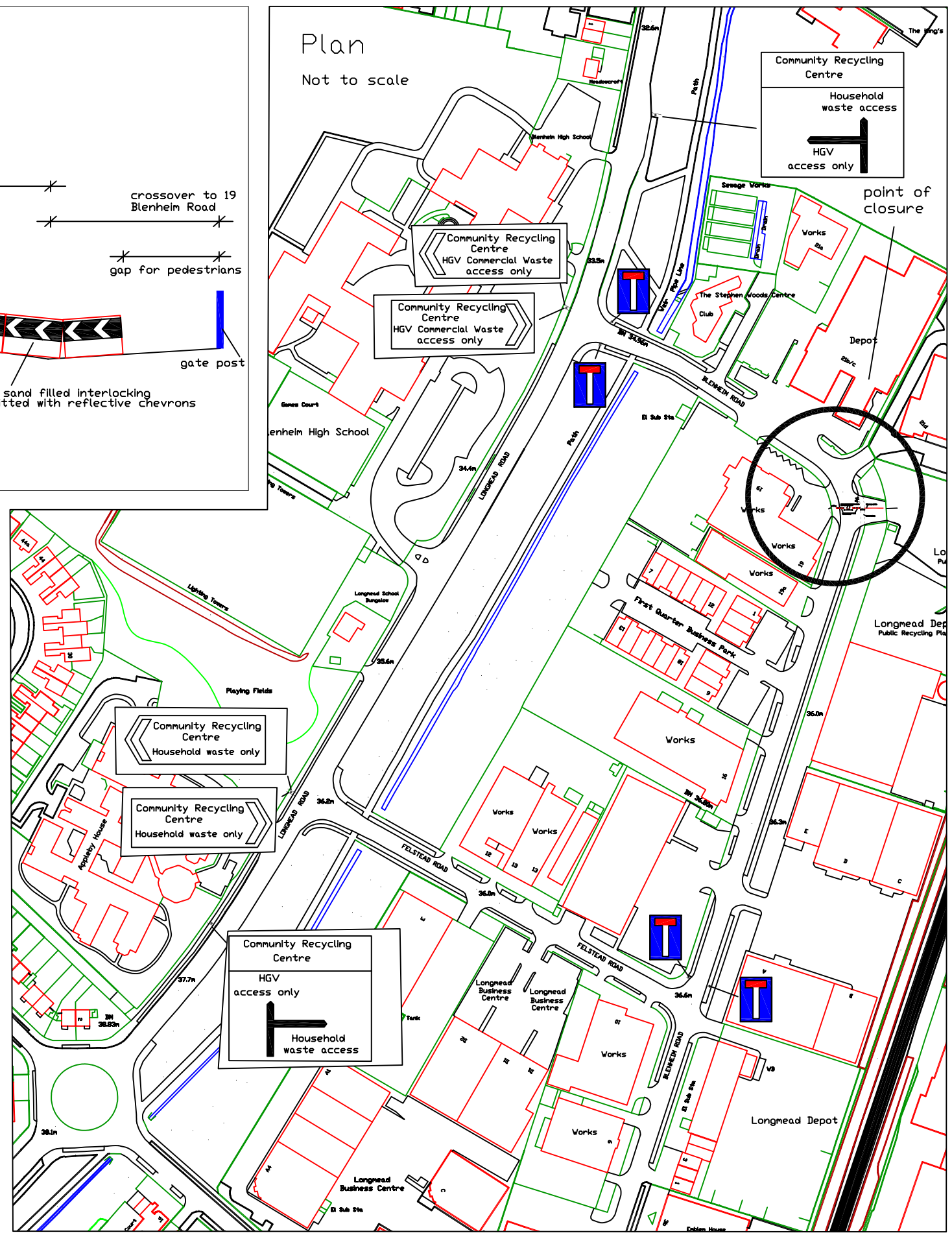

Notes

Rev.	Description	Drwn	Sig.	Date	Chkd	Sig.	Date	Appr	Sig.	Date

File Name

Scale As shown @ A1

North Point

'Based upon the Ordnance Survey mapping with permission of the Controller of Her Majesty's Stationery Office© C Crown copyright. Unauthorised reproduction infringes Crown copyright and may lead to prosecution or civil proceedings.' Surrey County Council LA 076872 1996.

	Sig.	Date
Drawn by SW	S Williamson	May 10
Checked by originator JY	J Young	May 10
Approved by JG	J Gaynor	May 10

Project

Blenheim Road
Waste site

Drawing

Experimental closure
Temporary barrier and and sign arrangement

SHEET 1 OF 1

SURREY COUNTY COUNCIL
Environment
Head of Engineering
CMFeng, BSc, MSc, CEng, FICE

Project No. 92025050

Contract Sheet No.

Drawing No. 2505/001

Rev. -

Classification CONSTRUCTION

A1